
















VEHICLE ROUTE

**PLEASE NOTE: PARKING IS ONLY IN DESIGNATED PARKING LOTS
DO NOT PARK ALONG SIDE OF THE ROAD
DO NOT FOLLOW ALONG WITH YOUR RUNNER. PROCEED DIRECTLY TO THE
NEXT EXCHANGE ALONG THE ROUTE!**

1. NEW PARK TO JEREMY RANCH ELEMENTARY

- | | | |
|---|---|--------|
|  | 1. Start out going WEST on CENTER DR toward HIGHLAND DR. | 0.0 mi |
|  | 2. CENTER DR becomes UINTA BLVD. | 0.3 mi |
|   | 3. Turn RIGHT onto UT-224. | 0.4 mi |
|   | 4. Merge onto I-80 W via the ramp on the LEFT toward SALT LAKE. | 2.1 mi |
|  | 5. Take EXIT 141 toward JEREMY RANCH. | 0.3 mi |
|  | 6. Turn RIGHT onto HOMESTEAD RD. | 0.1 mi |
|  | 7. Turn RIGHT onto RASMUSSEN RD/CR-2598. | 0.3 mi |
|  | 8. 3050 RASMUSSEN RD. | |

2. JEREMY RANCH TO ECKER HILL

- | | | |
|---|--|--------|
|  | 1. Start out going NORTHWEST on RASMUSSEN RD/CR-2598 toward BLUEBIRD LN. | 0.3 mi |
|  | 2. Turn LEFT onto HOMESTEAD RD. | 0.3 mi |
|  | 3. Turn LEFT onto KILBY RD/W KILBY RD/COUNTY ROAD 2602. Continue to follow KILBY RD. | 1.1 mi |



4. 2465 KILBY RD is on the RIGHT.

3. ECKER HILL TO UOP LOWER PARKING LOT



1. Start out going SOUTHEAST/RIGHT on KILBY RD toward POWDERWOOD DR. 0.9 mi



2. Enter roundabout by the outlets and continue through KILBY ROAD. KILBY RD becomes LANDMARK DR. 0.4 mi



3. Enter roundabout by Walmart and continue straight through. 0.1 mi



4. Enter roundabout with UOP sign and go straight through, heading up Olympic Parkway. 2.0 mi



6. Look for volunteers to direct you into the lower jumps parking lot, on your left. 1.0 mi

4. UOP TO CANYONS PARKING LOT



1. Start out going EAST/RIGHT on OLYMPIC PKWY. 3.0 mi



3. Turn RIGHT onto UT-224. 3.0 mi



4. Turn RIGHT onto CANYONS RESORT DR 0.1 mi



5. PARKING LOT is on the LEFT.

5. CANYONS PARKING LOT TO PARLEY'S PARK ELEMENTARY



1. Start out going EAST/RIGHT on CANYONS RESORT DR toward HWY 224 0.4 mi



2. Turn LEFT onto HWY 224 0.6 mi










3. TURN right onto SILVER SPRINGS DR 0.1 mi










6. 1002 SILVER SPRINGS DR is on the RIGHT.

6. PARLEY'S PARK TO PCMR FIRST TIME LOT

- | | | |
|---|--|--------|
|  | 1. Start out going SOUTHWEST on SILVER SPRINGS DR toward UT-224. | 0.2 mi |
|   | 2. Turn LEFT onto UT-224. | 3.7 mi |
|  | 3. Turn RIGHT onto EMPIRE AVE. | 0.1 mi |
|  | 2. Turn SLIGHT RIGHT onto SILVER KING DR. | 0.1 mi |
|  | 3. Turn LEFT onto LOWELL AVE. | 0.3 mi |
|  | 6. 310 LOWELL AVE is on the LEFT. | |

7. PCMR TO TREASURE MOUNTAIN JR. HIGH

- | | | |
|---|--|--------|
|  | 1. Start out going NORTHWEST/LEFT on LOWELL AVE toward SILVER KING DR. | 0.1 mi |
|  | 2. Turn RIGHT onto SILVER KING DR. | 0.0 mi |
|  | 3. Turn LEFT onto EMPIRE AVE. Empire will then veer right | 0.4 mi |
|  | 4. Continue through stoplight, EMPIRE AVE becomes DEER VALLEY DR. | 0.2 mi |
|  | 5. Turn LEFT onto BONANZA DR. | 0.5 mi |
|  | 6. Turn RIGHT onto KEARNS BLVD/UT-248. | 0.7 mi |
|  | 7. Turn LEFT into the school; 2530 KEARNS BLVD will be on the right. | 0.2 mi |

NOTE: Exchange 7 & 8 are right next to each other. There is extra parking at the high school if necessary.

8. TREASURE MOUNTAIN JR. HIGH TO McPOLIN ELEMENTARY



3. 2270 KEARNS BLVD is across the street.

9. McPOLIN TO TRAILSIDE ELEMENTARY



1. Start out going EAST/LEFT on KEARNS BLVD/UT-248 W toward BUFFALO BILL DR. Continue to follow UT-248 W. 2.1 mi



2. Merge onto US-40 W via the ramp on the LEFT toward I-80. 2.4 mi



3. Take EXIT 2 toward SILVER SUMMIT. 0.4 mi



4. Turn LEFT onto SILVER CREEK DR. 0.2 mi



5. SILVER CREEK DR becomes SILVER SUMMIT PKWY. 0.9 mi



6. Turn RIGHT onto TRAILSIDE DR. 0.0 mi



7. 5700 TRAILSIDE DR is on the RIGHT.

10. TRAILSIDE TO NEWPARK



1. Start out going WEST on TRAILSIDE DR toward TRAILSIDE LOOP. 1.2 mi



2. Turn RIGHT onto 225 W/N OLD RANCH RD. 0.2 mi



3. Turn LEFT onto W HIGHLAND DR. 1.3 mi



4. Turn LEFT onto CENTER DR. 0.1 mi



5. 1388 CENTER DR is on the LEFT.